



Republic of the Philippines  
**Department of Education**  
REGION VIII - EASTERN VISAYAS

**Advisory No. 141, s. 2024**  
**October 31, 2024**

In compliance with DepEd Order (DO) No. 8, s. 2013  
This advisory is issued not for endorsement per DO 28, s. 2001,  
but only for the information of DepEd officials,  
personnel/staff, as well as the concerned public.  
(Visit [deped.in/region8.deped.gov.ph](http://deped.in/region8.deped.gov.ph))

**BASICS OF REMOTE SENSING FOR EDUCATORS COURSE OF THE  
PHILIPPINE SPACE AGENCY (PhilSA)**

Attached is a letter from the PhilSA Space Education and Scholarships Division, dated October 18, 2024, announcing the conduct of the online Basics of Remote Sensing for Educators Course on November 11-16, 2024.


The target participants are Mathematics and Science teachers and other science enthusiasts. The deadline of registration is on November 7, 2024.

Participation of both public and private schools shall be subject to the *no-disruption-of-classes policy* stipulated in DepEd Order No. 9, s. 2005 titled *Instituting Measures to Increase Engaged Time-on-Task and Ensuring Compliance Therewith*.

See the attached letter for more information.

Considering that this is an Advisory, Schools Division Superintendents are given the discretion to act on this matter.

CLMD-RRT

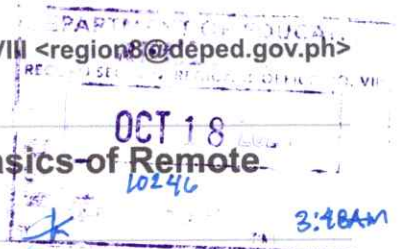


*John*





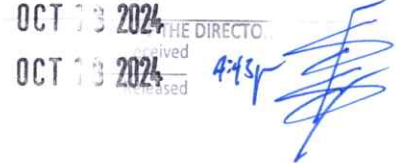
Department of Education Region VIII <region8@deped.gov.ph>



# Invitation to Participate in the International Online Course "Basics of Remote Sensing for Educators"

PhilSA Space Education and Scholarships Division <sesd@philsa.gov.ph>  
To: "region8@deped.gov.ph" <region8@deped.gov.ph>

Fri, Oct 18, 2024 at 1:30 PM



Dear Dr. Fetalvero,

Greetings from the Philippine Space Agency!

We are pleased to inform you of an exciting opportunity for educators to participate in the "Basics of Remote Sensing for Educators" course. Organized by the Laboratory of GIS and Remote Sensing at the National Center "Junior Academy of Sciences of Ukraine," this online course will take place from **November 11 to 16, 2024, at 3:00 PM (EET, Kyiv time).**

This course is particularly relevant for Nature and Earth Sciences teachers, providing valuable insights on how to incorporate remote sensing tools into educational programs. Participants will learn how to make the learning process more engaging and develop critical thinking skills in students through remote sensing.

**The deadline for registration is November 7, 2024. Interested teachers can register via this [link](#).**

Please see the attached poster for more details.

For more information, you can also watch the [video report from previous courses](#).

We are excited to share this opportunity and hope that your teachers will actively participate in this international event.

Thank you very much.

Best regards,

Pauline








Dear friends and colleagues,

We invite you to participate in the “**Basics of Remote Sensing for Educators**” course, organized by the “GIS and Remote Sensing Laboratory” of the National center “Junior Academy of Sciences of Ukraine.”

The course will be held from the 11<sup>th</sup> to the 16<sup>th</sup> of November 2024 via the ZOOM platform.

This course program will be relevant for **Nature and Earth Sciences teachers**. Remote sensing helps children develop critical thinking skills and is a primary source of information about our planet Earth. We will tell you how to incorporate Remote Sensing tools into your study program and make the learning process more fun and exciting for students.

#### What will you learn:

-  How to work on public-free platforms Copernicus Browser, Google Earth Pro, Google My Maps, and NASA Giovanni
-  How to detect wildfires, their development over time, and spot the burnt areas after fires
-  How to monitor the disappearance of water bodies
-  How to discover atmospheric changes in air quality
-  How to use Remote Sensing data for emergency monitoring... and many more!

#### Organizational details:

- Participation is free of charge
- Places are limited. You need to send a motivation letter (max. 300 words) on which we will select participants of the course
- The classes begin at 3 PM (EET, Kyiv time) and end at 5 PM (EET, Kyiv time)
- The presentations, materials, and communication will be in English. An intermediate level (B1) of English is required
- You will need to complete 75% of the course to receive the named certificate of attendance

If you want to participate in the school, please complete the [registration form](#). The deadline is the 7<sup>th</sup> of November.

If you have any questions, do not hesitate to ask [gis\\_rs@man.gov.ua](mailto:gis_rs@man.gov.ua)

See you at our online course!